

Moose Resource Report

Wildlife Management Unit 18B

Moose Management in Ontario

In Ontario, the moose population and its habitat is managed using an ecological approach. This approach takes into account a wide range of factors related to moose and uses the best available science and information on moose populations and harvest. Ontario's Cervid Ecological Framework and Moose Management Policy give specific direction on how to manage moose across the province. They can be found online at ontario.ca/moose.

As part of managing moose, an objective is set for the number of moose that should be in an area. Ecological, social, cultural and economic factors related to moose are incorporated when making decisions about harvest allocation and what management actions are needed to help achieve that objective.



WMU 18B Description

Wildlife Management Unit (WMU) 18B is located in Nipigon District, approximately 25 km north of Highway 11 with the closest communities being Longlac to the west and Hearst to the east.

The WMU is bounded by the abandoned Pagwa Rail line on the south, Drowning River, Jemar and Prairie Lakes on the west, Little Current River on the north and Otasawian, Nagagami and Kenogami Rivers on the east.

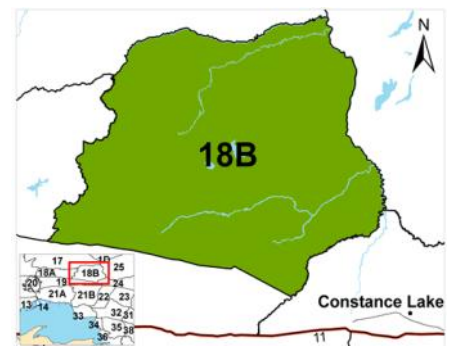
WMU 18B has a total area of 10,997 km² and is part of Cervid Ecological Zone (CEZ) A.

ontario.ca/moose

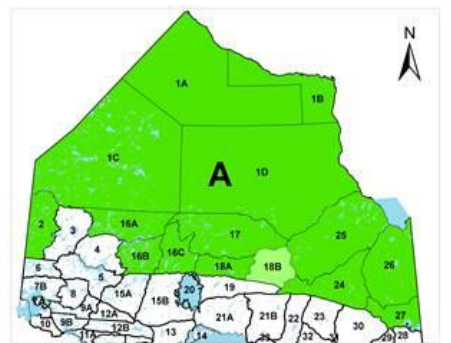
Cervid Ecological Zone A

Woodland caribou with low densities of moose and white-tailed deer live in this zone. For both moose and white-tailed deer, the goal is to maintain low densities through population and habitat management.

A key management objective is to minimize impacts on woodland caribou populations through maintenance or restoration activities. Maintaining naturally low densities of moose and deer that reflect the ecological conditions in this zone is consistent with managing the wildlife community and current provincial caribou and moose policy direction.




Map of WMU 18B



Map of Cervid Ecological Zone A

Moose Habitat Suitability

WMU 18B is located in the boreal forest of northwestern Ontario. Habitat in the unit is typical of a natural wildfire driven ecosystem, with the predominant tree species being black spruce. Timber harvesting does occur in the unit under the guidance of approved Forest Management Plans.



Seasonal movements of moose in Ontario



Growing season browse

Moose aquatic feeding areas are generally found in cool water lakes, along medium-sized and shallow rivers and on shallow basins of cold water lakes.



Moose aquatic feeding area

Early winter habitat is primarily made up of mature or over-mature, open canopy, mixed-wood stands with less than 60 per cent tree cover, as well as areas that had been burned or cutover about five to twenty years ago.



Early winter habitat

Late winter habitat consists of denser stands of mature conifer with good overhead cover. Mixed stands made up of less than half mature conifer should also be considered as late winter habitat if pure conifer stands are not available. Upland sites are preferred.



Late winter habitat

Moose Management in WMU 18B

Moose management considers the best available knowledge, including scientific, local and Aboriginal traditional knowledge, as well as social, cultural and economic values. It also respects Aboriginal peoples' unique perspectives and practices related to moose management, including the exercise of constitutionally protected Aboriginal and Treaty rights. The ecosystem based management of moose includes the management of populations, harvest and habitat, with consideration of potential stressors, such as climate change, predator-prey interactions and disease.

Population Status and Trends

Managing moose populations requires information on their abundance, distribution, harvest, and recruitment trends. In Ontario, the size of the moose population is estimated on a WMU basis through the use of Moose Aerial Inventories. Inventories use a consistent method across the province for estimating moose populations from an aircraft, and are generally conducted every three to five years.

The most recent survey, completed in 2014, resulted in a total population estimate of 459 +/- 27 moose or a density of 4 moose per 100 km² of land area.

Calf moose generally experience higher mortality from a variety of sources, including predation and harvest. The minimum desired calf survival each year is at least 30 calves per 100 cows to help ensure the population is maintained. Due to both the low moose density and hunter effort in the WMU, moose age-sex surveys have not typically been a primary focus of surveys, but rather population abundance surveys (Figure 1).

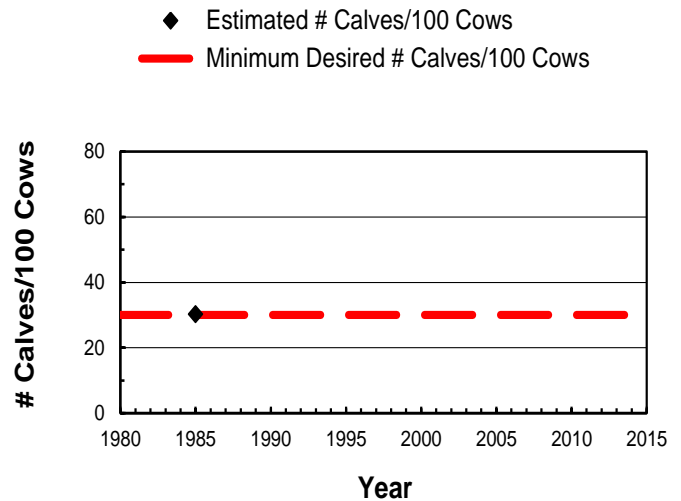


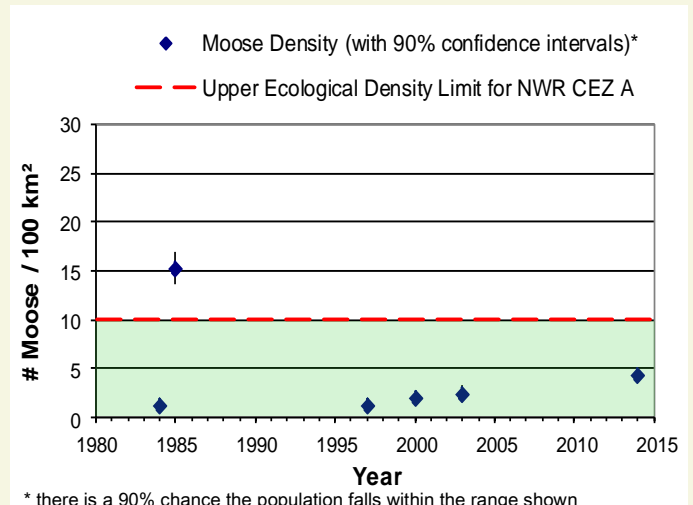
Figure 1: Calf recruitment (# Calves per 100 Cows) trends estimated from moose aerial inventories compared to lowest desired level.

Ecological Population Density

A goal of moose management is to keep the moose density within a range at which they can fulfill their natural role in the ecosystem. The desired ecological population density varies between Cervid Ecological Zones across the province.

Key factors affecting natural moose ecology are habitat suitability, other cervid species, natural predators such as wolves and black bears, and climate change.

The moose population in WMU 18B has primarily been within the desired ecological density (0 - 10 moose per 100 km²) for Northwest Region (NWR) CEZ A (Figure 2).



* there is a 90% chance the population falls within the range shown

Figure 2: Moose Density (with upper and lower limits of the ecological density for CEZ A)

Moose Management in WMU 18B

Harvest Management

There are two moose hunting seasons in WMU 18B. The bow/muzzleloader season begins on the Saturday closest to September 17 and continues to the start of the resident gun season on the Saturday closest to October 8. Non-resident gun season starts two days after the resident gun season. Resident gun season closes on December 15 and non-resident gun season on November 15. In this unit, 79.2 per cent of the licenced harvest is allocated to the resident hunt and 20.8 per cent to the tourist industry.

Harvest Statistics

The estimated number of moose harvested by residents has ranged from a high of 68 to a low of 6 animals (Figure 3). Over the past five years, annual average harvest by residents has been 25 moose with clients of the tourist industry taking 0 moose. Calf harvest makes up about 4 per cent of total licenced resident harvest.

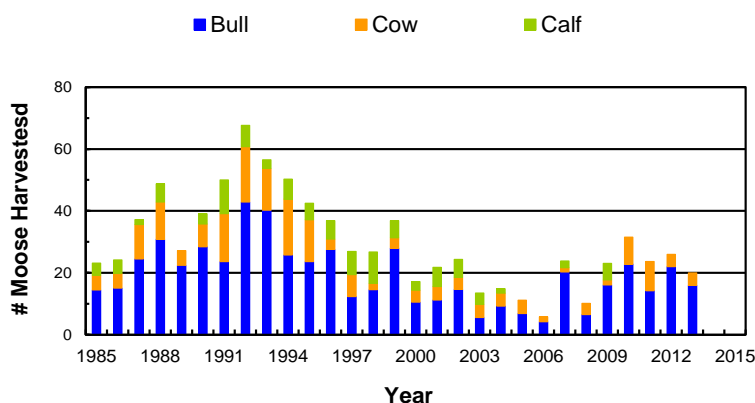


Figure 3: Resident Harvest

In addition to harvest data, information on the past success rates of hunters in filling their moose tags is used when planning the harvest. Estimated tag fill rates for adult moose harvested by residents in WMU 18B have generally ranged between approximately 9 and 23 per cent. The resident bull tag fill rate for 2013 from the gun and bow muzzleloader hunts combined was 23 per cent and the resident cow tag fill rate was 9 per cent.



Report resource abuse. Call the toll free reporting line at any time: 1-877-847-7667



Adult Validation Tag Quotas

Harvest planning, including adult validation tag quotas, is done annually to reflect the most recent population survey and harvest information. Over the years, annual validation tag quotas have varied in WMU 18B.

Hunter Interest

Hunter interest (effort) in WMU 18B is low relative to other NWR WMUs, but the bow/muzzleloader season is popular with hunters. WMU 18B has limited road access, making it more challenging for hunters to reach the moose population. Road access is primarily along the southern boundary of the WMU, in areas where forest management is occurring. As in most of Ontario, the number of hunters interested in hunting in this unit exceeds the amount of adult moose available for harvest (Figure 4). In 2014, resident gun tag quotas were 44 bull and 38 cow, with 327 Choice 1 draw applicants (218 gun and 109 bow). There was one adult tag available for approximately every 2 resident hunter applications. In 2014, there are 4 tourist outfitters that offer adult moose hunting packages. Moose in this unit are also harvested by Aboriginal community members.

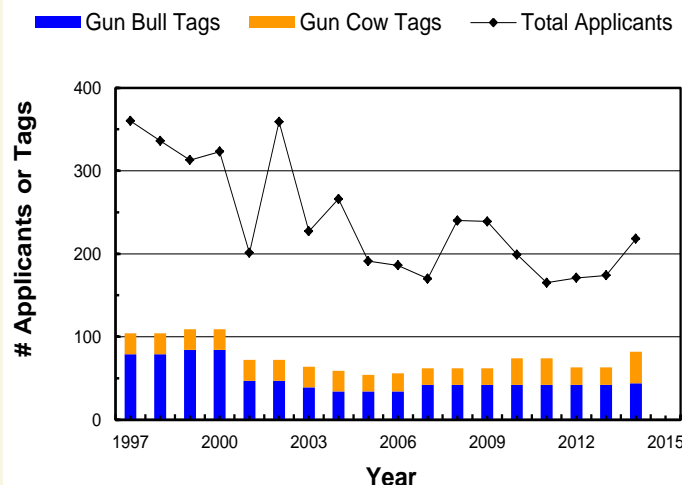


Figure 4: Resident Gun Tag Supply