

Lake Nipigon Forest

2006 - 2026 Forest Management Plan

2010 - 2011 Annual Work Schedule Summary Map

Scheduled Harvest Activities

- Regular Harvest

Scheduled Road Corridors

- Primary (1 km)
- Branch (500 km)

Point Features

- Access Controls

Drainage

- Water Area

Existing Roads


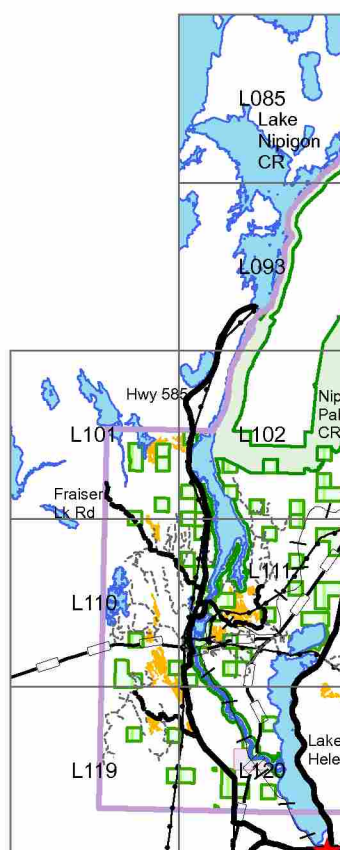
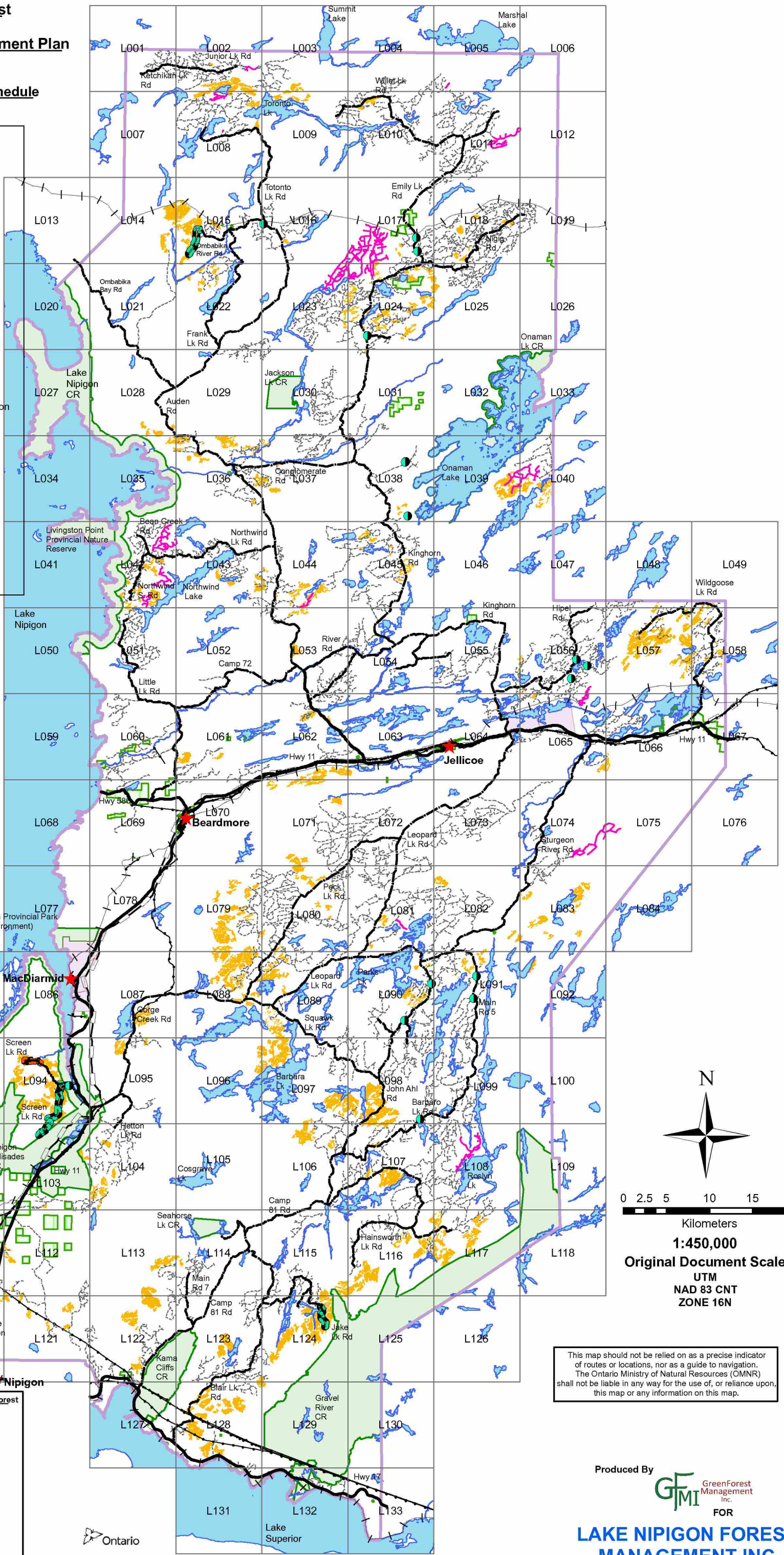
- Highway/Municipal
- Forest Industry - Primary
- Forest Industry - Branch
- Forest Industry - Operational
- Roads Scheduled for Decommission

Other Linear Features

- Transmission Line
- Natural Gas Pipeline
- Railway

Land Administration

- Private and Crown Managed Land
- Parks and Conservation Areas
- Federal Land
- Lake Nipigon Forest Boundary



0 2.5 5 10 15 20
Kilometers

1:450,000
Original Document Scale
UTM
NAD 83 CNT
ZONE 16N

This map should not be relied on as a precise indicator of routes or locations, nor as a guide to navigation. The Ontario Ministry of Natural Resources (OMNR) shall not be liable in any way for the use of, or reliance upon, this map or any information on this map.

Produced By
GFMI GreenForest Management Inc.
FOR
LAKE NIPIGON FOREST MANAGEMENT INC.